








MT. WATATIC

NEW HAMPSHIRE

**LEGEND**

-  PARCEL BOUNDARIES
-  RESIDENTIAL / AGRICULTURAL
-  RESIDENTIAL
-  RESIDENTIAL / COMMERCIAL
-  INDUSTRIAL
-  UTILITY SCALE WIND RESOURCES OVERLAY DISTRICT
-  VILLAGE CENTER OVERLAY DISTRICT

NOTE: THIS MAP IS INTENDED AS A GENERAL GUIDE TO THE ZONING DISTRICTS IN ASHBY. PLEASE CONTACT THE BUILDING INSPECTOR FOR MORE SPECIFIC INFORMATION.

*Lurame Pease, Town Clerk*  
May 22, 2012

CERTIFIED COPY

FITCHBURG RESERVIOR

**ZONING MAP**  
**VILLAGE CENTER OVERLAY DISTRICT**  
**TOWN OF ASHBY**  
 895 MAIN STREET  
 ASHBY, MA 01431

WILLARD BROOK STATE FOREST



April 1, 2012

SCALE: 0 2750'

Map Based on Data From:  
Town of Ashby, Google, and  
Mass GIS

